








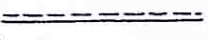

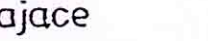



















# LEGENDA

## do projektu ulicy

opis	istniejące	projektowane
<b>1. PLAN SYTUACYJNY</b>		
budynki do wyburzenia		
jezdnie		<div style="display: flex; justify-content: space-between; align-items: center;"> <div style="text-align: center;"> <p>PODBUDOWA IST.      NOWA</p>  </div> <div style="text-align: center;"> <p><b>KRAWĘŻNIK WTOPIONY</b></p>  </div> </div>
chodniki / ścieżka rowerowa		<div style="display: flex; justify-content: space-between; align-items: center;"> <div style="text-align: center;"> <p><b>KOSTKA 8cm</b></p>  </div> <div style="text-align: center;"> <p><b>DROGA ASF</b></p>  </div> </div>
wjazdy bramowe		<div style="text-align: center;"> <p><b>OPÓR</b></p>  </div>
opaski przykrawężnikowe		
linie prop. wyłączeń, rozgraniczające		
wpusty uliczne		<div style="text-align: center;"> <p><b>GK</b></p>  </div>
pochylnie dla niepełnosprawnych		
<b>2. UZBROJENIE</b>		
wodociąg		
kanal deszczowy		
kanal sanitarny		
kanal C.O.		
gazociąg		
kabel energetyczny / nap. /		
kabel telekomunikacyjny / nap. /	